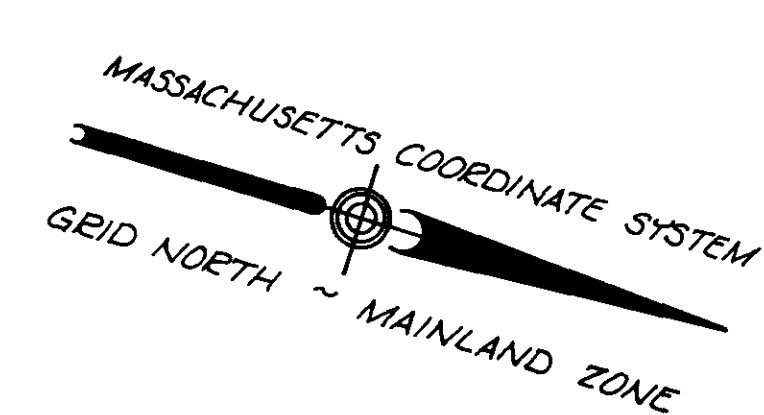
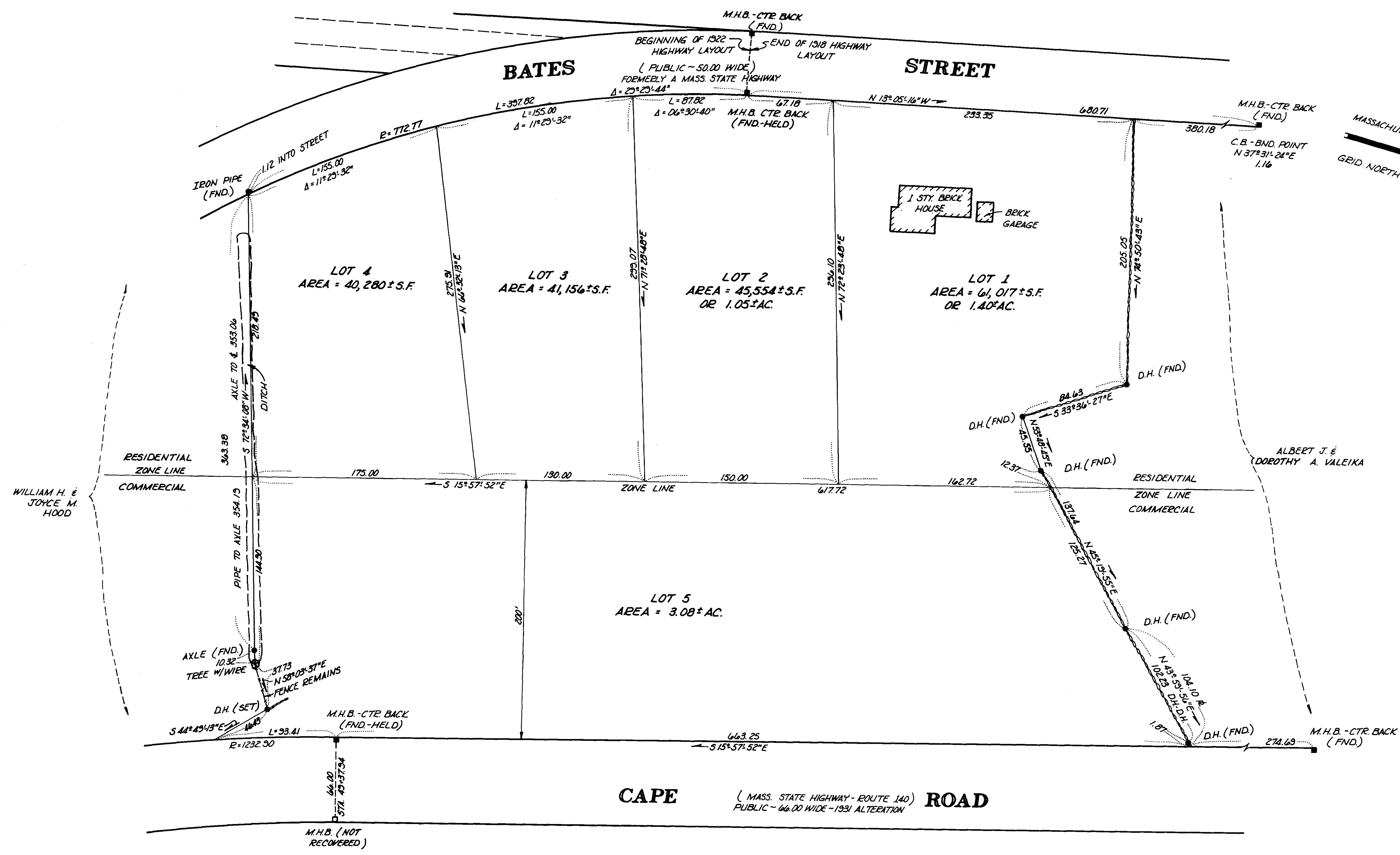


RECORDED  
WORCESTER DISTRICT  
REGISTER  
NOV 12 12 16 PM '78  
BOOK PAGE  
ARTICLE




WILLIAM H. & JOYCE M. HOOD

ALBERT J. & DOROTHY A. VALEIKA

WORCESTER DISTRICT REGISTRY  
OF DEEDS-WORCESTER, MA  
PLAN BOOK 454 PLAN 97  
Received Aug 22 1978  
12 h 16 m A M  
Sheet 1 of 1  
ATTEST:

*Anthony J. [Signature]*  
Register

APPROVAL UNDER THE SUBDIVISION CONTROL LAW NOT REQUIRED  
MENDON PLANNING BOARD  
*Sordouh Hood*  
*Brian Dutton*  
*Edwin H. Barrows*  
*Norman J. Rogers*  
*James J. [Signature]*  
DATE: 8/14/78  
BEING A MAJORITY



"I CERTIFY THAT THIS PLAN HAS BEEN PREPARED IN ACCORDANCE WITH THE RULES AND REGULATIONS OF THE REGISTERS OF DEEDS."  
*Frank R. Pirrello, Jr.* 8/7/78  
R.L.S. DATE

PLAN OF LAND IN  
MENDON, MASS.  
PROPERTY OF: HAROLD E. & MARION W. TAYLOR  
SCALE: 40 FEET TO AN INCH  
DATE: AUGUST 2, 1978  
GUERRIERE AND HALNON, INC.  
ENGINEERING AND LAND SURVEYING  
326 WEST STREET, MILFORD, MASS.

