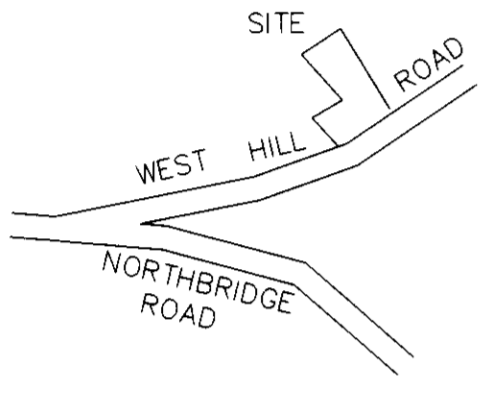



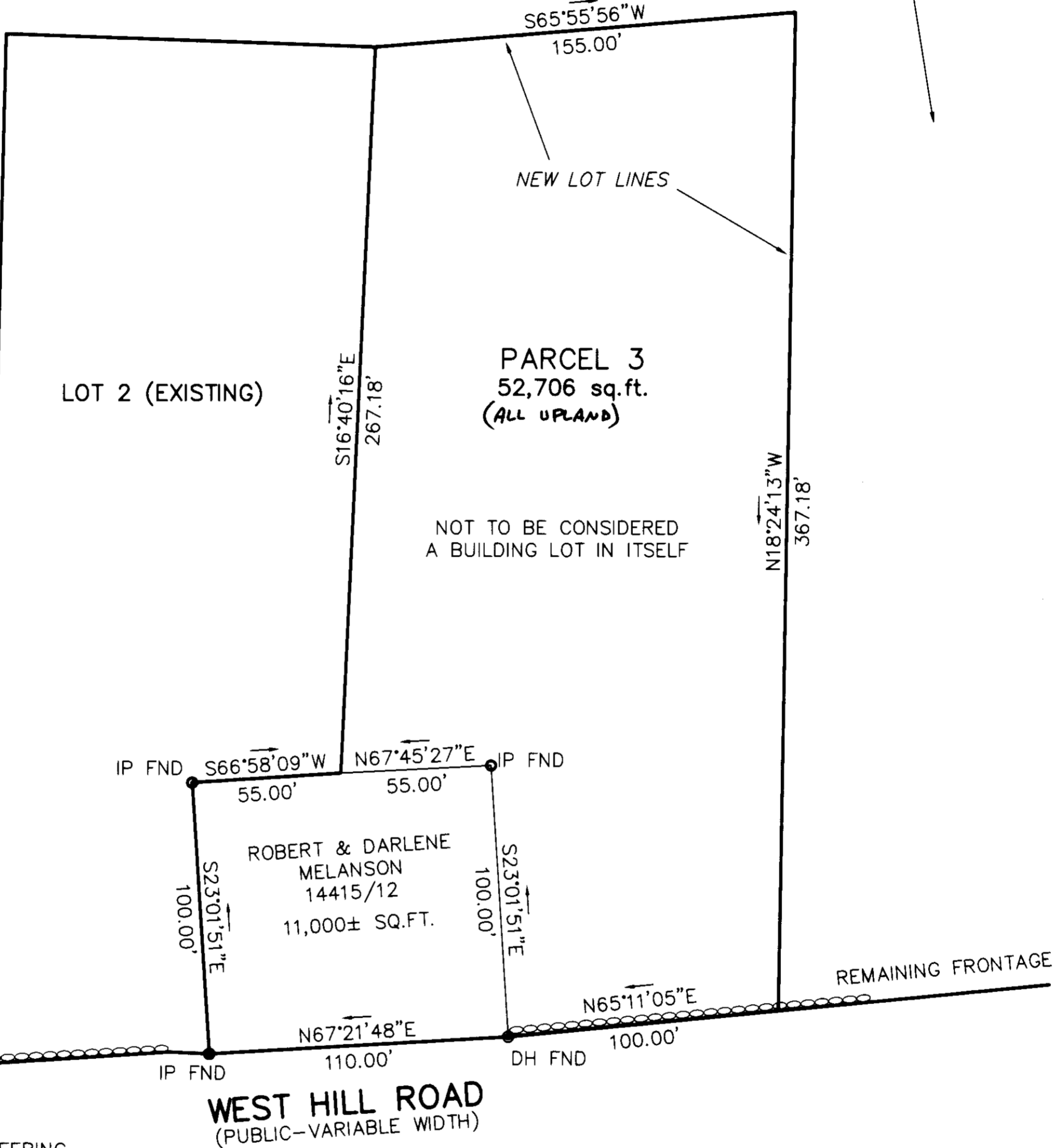
WORCESTER DISTRICT REGISTRY
 OF DEEDS - WORCESTER, MA
 PLAN BOOK 737 PLAN 120
 Received 2-17-99
 11 h 16 m A M
 Sheet 1 of 1
 With Doc. #
 in BOOK \$19.00 PAGE
 Fee
 ATTEST: *Anthony J. Ellis*
 Register

FOR REGISTRY OF DEEDS USE ONLY

GAFFNEY
 18.6± ACRES REMAINING
 4854/80-81
 20059/1



LOCUS PLAN
 NOT TO SCALE



REFERENCE:
 PLAN BY ANDREWS SURVEY & ENGINEERING
 ENDORSED BY PLANNING BOARD 7/13/98

PARCEL 3 IS TO BE CONVEYED TO AND JOINED WITH LAND OF
 ROBERT & DARLENE MELANSON TO BECOME ONE LOT

PLAN OF LAND

LOCATED ON
 WEST HILL ROAD
 MENDON, MASSACHUSETTS

OWNED BY
 GARY R. & THERESA A. GAFFNEY
 6 WEST HILL ROAD
 MENDON, MASSACHUSETTS

APPROVAL UNDER THE SUBDIVISION CONTROL LAW
 NOT REQUIRED
 MENDON PLANNING BOARD
 11/9/98
 DATE
Peter J. Deaton
Kathleen M. Copley-Swavel
James F. Flynn

DATE	INT.	DATE	INT.
9/5/98	FIELD BY: WDH	9/14/98	DESIGNED BY: WDH
BK# 000	FIELD BOOK PG#000	9/14/98	DRAWN BY: COMP
9/14/98	CALCS BY: WDH	9/15/98	CHECKED BY: BEM

I CERTIFY THAT THE PREPARATION OF
 THIS PLAN CONFORMS TO THE RULES
 AND REGULATIONS OF THE REGISTERS
 OF DEEDS

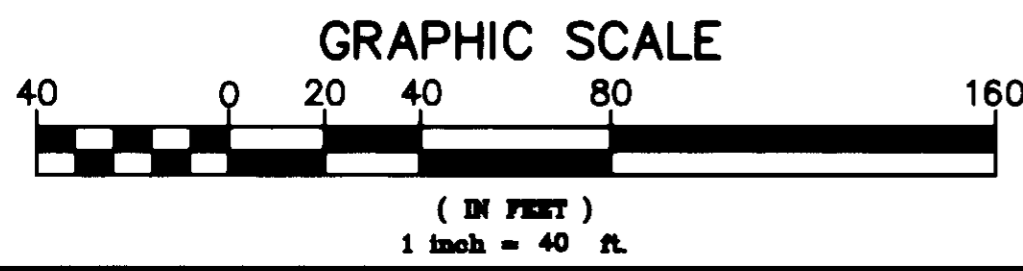


Bernard E. Munro, Sr. DATE: 9/24/98
 BERNARD E. MUNRO, SR. P.L.S. #34482



LAND PLANNING, INC.
 CIVIL ENGINEERS • LAND SURVEYORS
 ENVIRONMENTAL CONSULTANTS

BELLINGHAM: 167 HARTFORD AVE. 02019 (508) 966-4130
 N. GRAFTON: 214 WORCESTER ST. 01536 (508) 839-9526
 HALIFAX: 590 MONPONSETT ST. 02338 (617) 294-4144
 HOLDEN: 1215 MAIN STREET 01520 (508) 829-3006



DATE	JOB NO.	SHEET NO.
9/14/98	B	1